

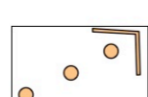


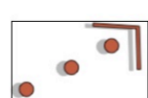


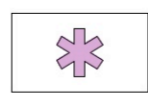








KEY

	SITE BOUNDARY 11.46 HECTARES / 28.31 ACRES		PUBLIC OPEN SPACE		EXISTING ACCESS TRACK RETAINED
	PRIMARY SITE ACCESS VIA MELTON ROAD		POTENTIAL SUSTAINABLE URBAN DRAINAGE		PRIMARY CYCLE / PEDESTRIAN MOVEMENT
	PROPOSED BUILT FORM		EXISTING VEGETATION		PROPOSED SUBSTATION
	PRIMARY MOVEMENT		INDICATIVE LANDSCAPING		
	PRIVATE LANES				



QUENIBOROUGH LODGE, QUENIBOROUGH  
ILLUSTRATIVE MASTERPLAN

